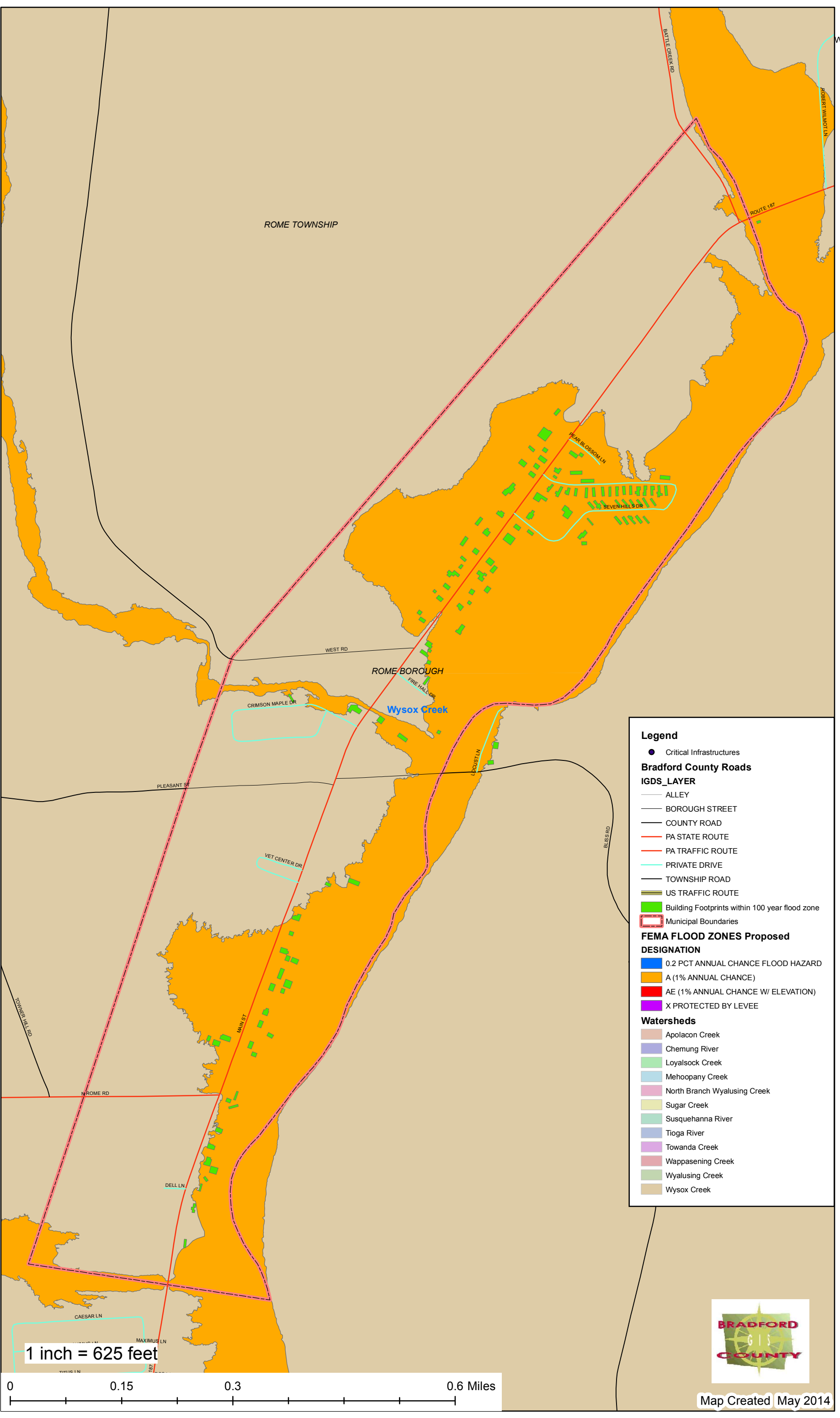
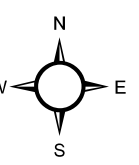


BRADFORD COUNTY HAZARD MITIGATION PLAN

FLOODING ROME BOROUGH



Legend

- Critical Infrastructures

Bradford County Roads

IGDS_LAYER

- ALLEY
- BOROUGH STREET
- COUNTY ROAD
- PA STATE ROUTE
- PA TRAFFIC ROUTE
- PRIVATE DRIVE
- TOWNSHIP ROAD
- US TRAFFIC ROUTE

- Building Footprints within 100 year flood zone
- ▭ Municipal Boundaries

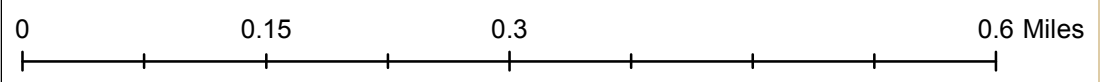
FEMA FLOOD ZONES Proposed DESIGNATION

- 0.2 PCT ANNUAL CHANCE FLOOD HAZARD
- A (1% ANNUAL CHANCE)
- AE (1% ANNUAL CHANCE W/ ELEVATION)
- X PROTECTED BY LEVEE

Watersheds

- Apolacon Creek
- Chemung River
- Loyalsock Creek
- Mehoopany Creek
- North Branch Wyalusing Creek
- Sugar Creek
- Susquehanna River
- Tioga River
- Towanda Creek
- Wappasening Creek
- Wyalusing Creek
- Wysox Creek

1 inch = 625 feet



Map Created May 2014