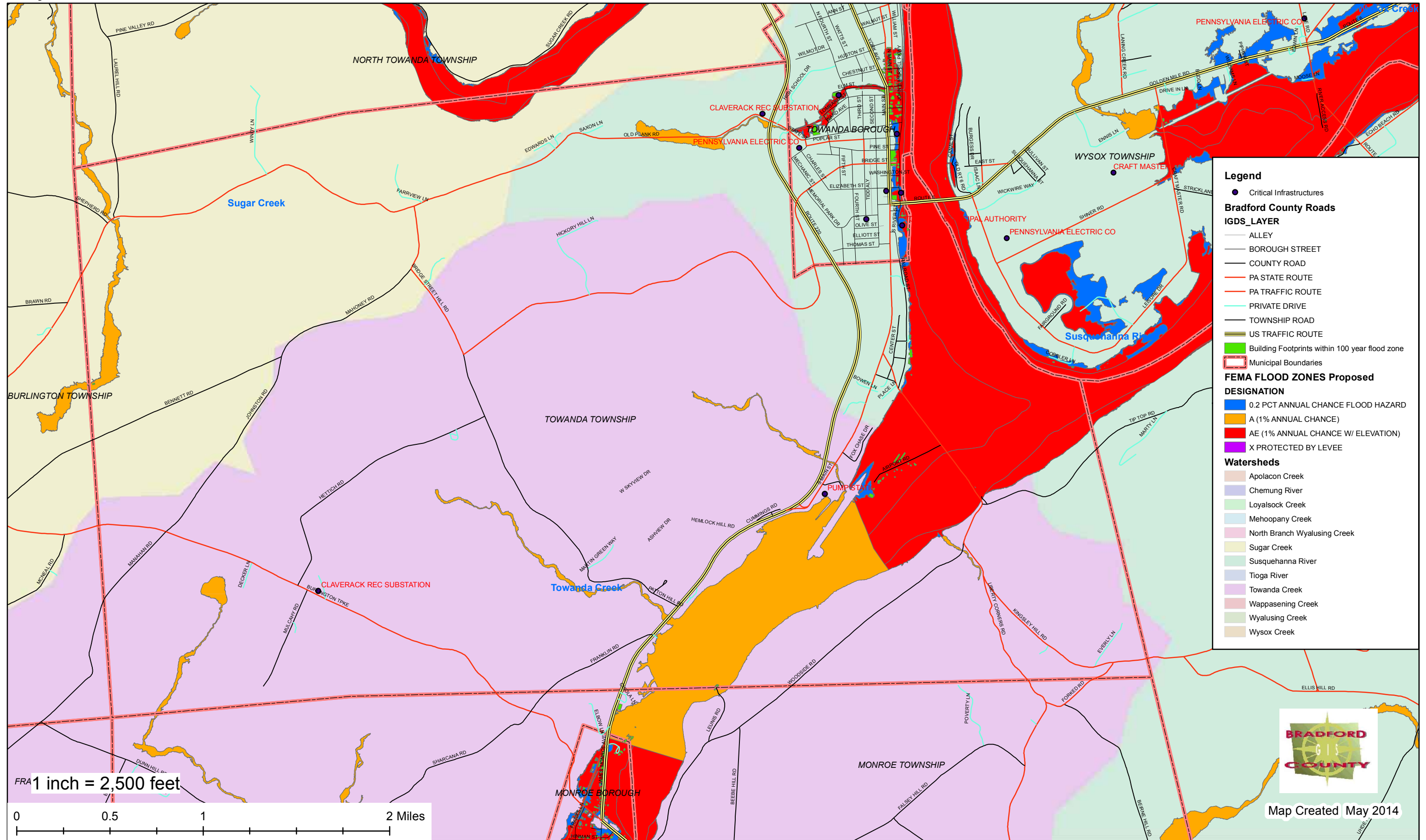
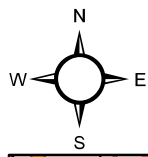


BRADFORD COUNTY HAZARD MITIGATION PLAN


FLOODING TOWANDA TOWNSHIP



Legend

- Critical Infrastructures
- Bradford County Roads**
- IGDS_LAYER**
- ALLEY
- BOROUGH STREET
- COUNTY ROAD
- PA STATE ROUTE
- PA TRAFFIC ROUTE
- PRIVATE DRIVE
- TOWNSHIP ROAD
- US TRAFFIC ROUTE
- Building Footprints within 100 year flood zone
- ▭ Municipal Boundaries
- FEMA FLOOD ZONES Proposed DESIGNATION**
- 0.2 PCT ANNUAL CHANCE FLOOD HAZARD
- A (1% ANNUAL CHANCE)
- AE (1% ANNUAL CHANCE W/ ELEVATION)
- X PROTECTED BY LEVEE
- Watersheds**
- Apolacoon Creek
- Chemung River
- Loyalsock Creek
- Mehoopany Creek
- North Branch Wyalusing Creek
- Sugar Creek
- Susquehanna River
- Tioga River
- Towanda Creek
- Wappasening Creek
- Wyalusing Creek
- Wysox Creek

FRA 1 inch = 2,500 feet



Map Created May 2014